U.S. DEPARTMENT OF THE INTERIOR
U.S. GEOLOGICAL SURVEY

Prepared for the
NATIONAL AERONAUTICS AND SPACE ADMINISTRATION

ATLAS OF JOVIAN SATELLITES
1:15,000,000 GEOLOGIC SERIES
Jc 15M G, 1997
CALLISTO, I—2581

GEOLOGIC MAP OF CALLISTO

By
Kelly C. Bender,[1] James W. Rice, Jr.,[2] Don E. Wilhelms,[3] and Ronald Greeley[1]
1997

[1]Department of Geology, Arizona State University, Tempe, AZ 85287-1404
[2]Department of Geography, Arizona State University, Tempe, AZ 85287
[3]2027 Hyde St., San Francisco, CA 94109



SCALE 1:8 388 000 (1 mm = 8.39 km) AT 56° LATITUDE
POLAR STEREOGRAPHIC PROJECTION

KILOMETERS

NORTH POLAR REGION



SCALE 1:8 388 000 (1 mm = 8.39 km) AT –56° LATITUDE
POLAR STEREOGRAPHIC PROJECTION

KILOMETERS

SOUTH POLAR REGION

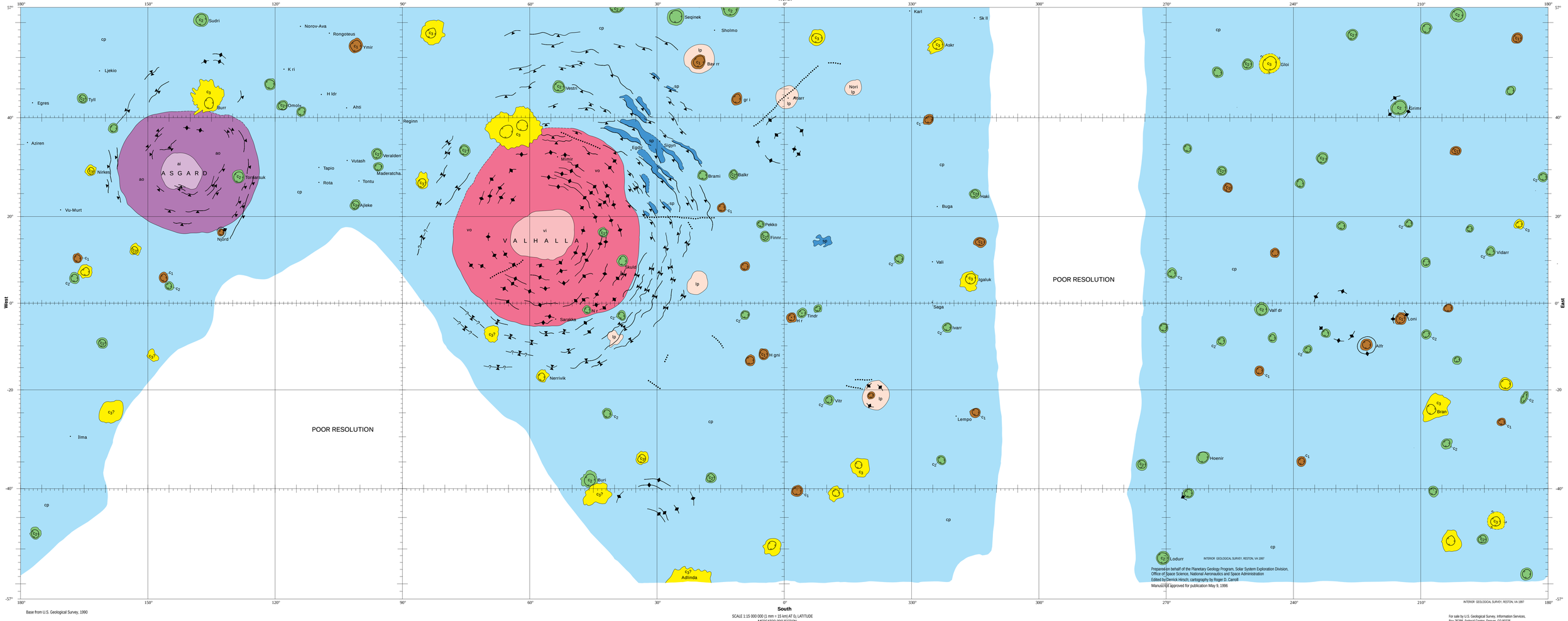

Prepared on behalf of the Planetary Geology Program, Solar System Exploration Division, Office of Space Science, National Aeronautics and Space Administration
Edited by Derrick Hirsch; cartography by Roger D. Carroll
Manuscript approved for publication May 9, 1996

Base from U.S. Geological Survey, 1990

SCALE 1:15 000 000 (1 mm = 15 km) AT 0¡ LATITUDE
MERCATOR PROJECTION

KILOMETERS

For sale by U.S. Geological Survey, Information Services, Box 25286, Federal Center, Denver, CO 80225